


















# City of Alpena Michigan Bikepath

Total Bikepath Mileage = 18.73

-  8' to 14' Bi-Path
-  5' to 6' Sidewalk
-  Lion's Club Pathway
-  8' to 10' Pedestrian Walkway
-  Alpena Public Schools Bi-Path
-  Road Commission Paved Shoulder
-  Bi-Path Mile Points
-  0.90 MI Distance Between Milepoints
-  Information Kiosk with Map
-  Buildings of interest
-  Names of Places of Interest
-  Traffic Signals
-  Parks
-  DDA District
-  Memorial Hall Historic District
-  Public Restrooms
-  Seasonal Restrooms

This map was created, printed, and maintained by the City of Alpena Engineering Department. If you notice any errors, please notify us. Last Update: June 2019

